



88 Developed Sites



Handicap Accessible  
Tables & Grills



Handicap Accessible  
Rest Rooms



Hiking Trails



Wildlife Viewing



Fishing

# Cimarron Canyon State Park



## Park Information

### Land

33,000 acres

### Elevation

8,000 feet

### Precipitation

12.5 inches



### Gate Hours

24 hours



### Emergency Numbers

911

(505) 377-6271



Set in New Mexico's high country, where spectacular palisade cliffs and clear running waters dominate the landscape, Cimarron Canyon State Park is part of the 33,116-acre Colin Neblett Wildlife Area, the largest wildlife area in the state.

Once the domain almost exclusively of hunters and anglers, Cimarron Canyon is attracting a growing number of hikers, mountain bikers, campers, and wildlife watchers.

Crenelated granite formations make up sheer palisade cliffs that dominate the park's scenery. From the main canyon, day hikes and cross-country skiing are popular.

The park has no overflow camping, no back country camping, and overnight parking in day-use areas or along US 64 through the park is prohibited. This is intentional. The main reason for the park's existence is wildlife habitat and camping is restricted to protect the wildlife.

The Cimarron River is stocked with trout, usually rainbows. A 1.5 mile section is designated a "special trout water" with stringent bait and limit restrictions.

## Visit us on the web at [www.nmparks.com](http://www.nmparks.com)



New Mexico State Parks

P.O. Box 1147, Santa Fe NM 87504 • (505) 476-3355 • (888) NMPARKS

## How to get there

Cimarron Canyon State Park is three miles east of Eagle Nest along US 64.

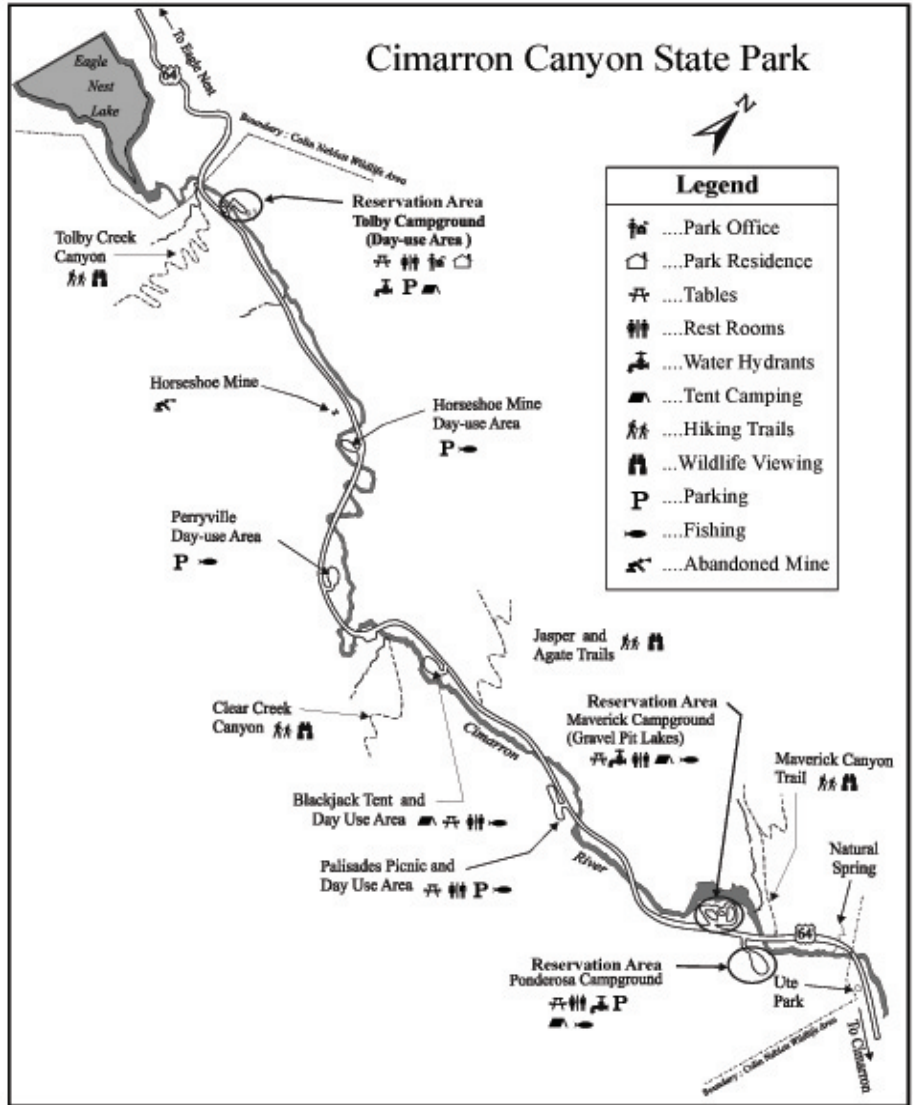
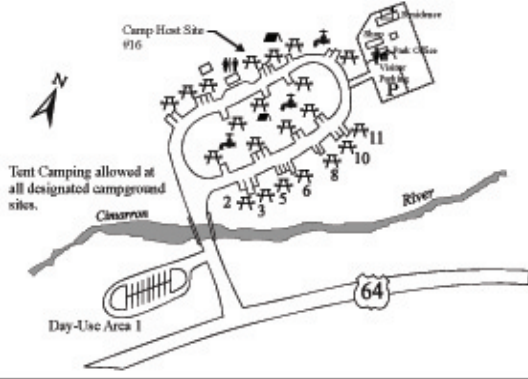
# Cimarron Canyon State Park



P. O. Box 185, Eagle Nest, NM 87718 • (505) 377-6271 / Fax (505) 377-2259

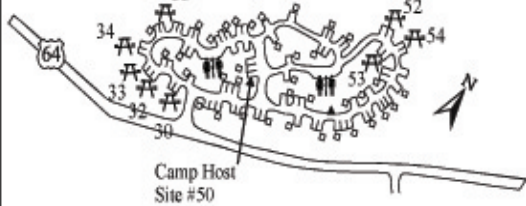
## Campgrounds

### Tolby Campground Reservation Areas 2, 3, 5, 6, 8, 10, & 11

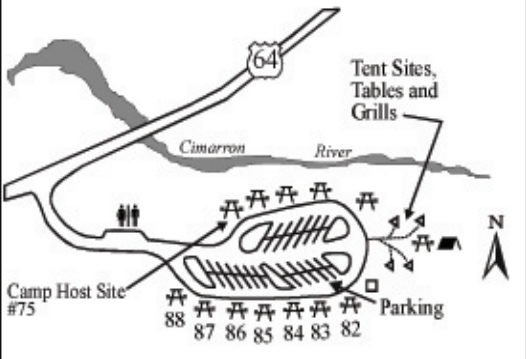


Legend	
	...Park Office
	...Park Residence
	...Tables
	...Rest Rooms
	...Water Hydrants
	...Tent Camping
	...Hiking Trails
	...Wildlife Viewing
	...Parking
	...Fishing
	...Abandoned Mine

### Maverick Campground Reservation Areas Sites - 30, 32 to 35 and Sites - 52 to 54



### Ponderosa Campground Reservation Areas - 82 to 88



## PARK FEES

<b>Day Use</b>		<b>Annual Permits - Day Use</b>	
Per Vehicle	\$5	All Parks	\$40
Bicycle Walk-in	Free		
Bus	\$15		
		100% Disabled Veteran (resident)	Free
<b>Overnight Camping</b>		<b>Annual Permits - Camping</b>	
Primitive Site	\$8	Valid Jan. 1 - Dec. 31	
Developed Site	\$10	New Mexico Resident	\$180
Electrical Hookup	\$4	Out-of-State	\$225
Sewage Hookup	\$4	Senior Resident 62 or older	\$100
Water Hookup	Free	Physically Disabled Resident	\$100

Make your reservation today at

[www.nmparks.com](http://www.nmparks.com)

or call (877) NM-4-RSVP